

REPUBLIQUE

DE

VANUATU

JOURNAL OFFICIEL



REPUBLIC

OF

VANUATU

OFFICIAL GAZETTE

29 JUILLET 2009

**EXTRAORDINARY GAZETTE
NUMERO SPECIAL
NO. 10**

29 JULY 2009

SONT PUBLIES LES TEXTES SUIVANTS

NOTIFICATION OF PUBLICATION

MARITIME ZONES ACT [CAP 138]

- AMENDMENTS TO THE SCHEDULE
ORDER NO. 81 OF 2009.

REPRESENTATION OF THE PEOPLE ACT [CAP 146]

- PUBLICATION OF THE CANDIDATES
QUALIFIED TO CONTEST THE EFATE RURAL
CONSTITUENCY BY-ELECTION SCHEDULED
FOR THURSDAY 6TH AUGUST 2009.



REPUBLIC OF VANUATU
MARITIME ZONES ACT [CAP 138]
AMENDMENTS OF THE SCHEDULE

Order No. 81 of 2009

In exercise of the powers conferred on me by paragraph 13(a) of the Maritime Act [CAP 138], I
Honorable PATRICK CROWBY MANAREWO, Minister of Internal Affairs, make the
following Order.


1 Amendment


The Schedule of the Maritime Act [CAP 138] is amended as set out in the Schedule.

2 Commencement

This Order commences on the day on which it is made.

Made at Port Vila this 29 day of July 2009.


5



Honorable Patrick Crowby by MANAREWO
Minister of Internal Affairs

SCHEDULE

AMENDMENTS OF THE SCHEDULE OF THE MARITIME ACT [CAP 138]

1 Repeal

Repeal Schedule inserted by Order No. 49 of 2009, substitute

“SCHEDULE

(Section 4)

ARCHIPELAGIC BASELINE

An archipelagic baseline commencing at the outermost point of the low – water line on the reef off Vot Tande Island co-ordinate 167° 38' 39.2244" East 13° 15' 18.4248 South, and, except where the contrary intention appears, following the geodesic lines successfully linking the outermost points on the low – water lines of the land area specified below –

COORDINATES (WGS84)

<i>Point No. Land Area</i>	<i>Longitude (DMS)</i>	<i>Latitude (DMS)</i>
1 Vot Tande Island	167° 38' 39.2244" E	13° 15' 18.4248" S
2 Vewoag Point on Hiu Is.	166° 32' 53.1564" E	13° 4' 19.884" S
3 Vewoag Point on Hiu Is. and thence along the low-water line to point 4	166° 32' 51.81" E	13° 4' 19.7796" S
4 Vewoag Point on Hiu Is.	166° 32' 50.784" E	13° 4' 19.812" S
5 Vewoag Point on Hiu Is.	166° 32' 45.5352" E	13° 4' 21.6156" S
6 Vewoag Point on Hiu Is. and thence along the low-water line to point 7	166° 32' 43.1268" E	13° 4' 25.986" S
7 Vewoag Point on Hiu Is.	166° 32' 41.2584" E	13° 4' 34.9464" S
8 Repemutu Point on Hiu Is.	166° 32' 33.2016" E	13° 8' 28.7016" S
9 Nremoyof point on Hui Is.	166° 32' 34.7244" E	13° 10' 8.0184" S
10 Latsmagabe Point	166° 32' 55.7808" E	14° 47' 11.1048" S
11 Lovia Point on Santo Is. and thence along the low-water line to point 12	166° 32' 29.3568" E	14° 50' 45.9456" S

12 Lovia Point on Santo Is.	166° 32' 29.5908" E	14° 50' 49.02" S
13 Linduri Village, Wusi and thence along the low-water line to point 14	166° 38' 48.318" E	15° 23' 45.5316" S
14 Linduri Village, Wusi	166° 38' 50.7156" E	15° 23' 51.0828" S
15 Lavusvo, Santo Is. and thence along the low-water line to point 16	166° 46' 21.4212" E	15° 39' 4.3056" S
16 Lavusvo, Santo Is.	166° 46' 23.502" E	15° 39' 7.4232" S
17 Toman (Urur) Is.	167° 27' 43.5636" E	16° 35' 21.786" S
18 Leinamaia Point, SW Efate	168° 9' 24.246" E	17° 42' 43.596" S
19 Leinamaia Point, SW Efate	168° 9' 27.6012" E	17° 42' 48.8988" S
20 Tukutuku Point, SW Efate	168° 10' 13.2024" E	17° 43' 57.36" S
21 Tukutuku Point, SW Efate and thence along the low-water line to point 22	168° 10' 14.6136" E	17° 43' 59.4516" S
22 Tukutuku Point, SW Efate	168° 10' 14.8584" E	17° 43' 59.8404" S
23 Tukutuku Point, SW Efate	168° 10' 16.392" E	17° 44' 1.932" S
24 Toven Kasau Pt. Erromaango Is.	168° 59' 29.0652" E	18° 52' 33.15" S
25 SW Imanaka	169° 13' 29.8488" E	19° 28' 18.2532" S
26 SW Imanaka	169° 13' 30.8352" E	19° 28' 20.6148" S
27 Lenus, Lekapo, Louteth (Tanna) and thence along the low-water line to point 28	169° 14' 12.012" E	19° 29' 48.5736" S
28 Lenus, Lekapo, Louteth (Tanna)	169° 14' 18.5928" E	19° 30' 1.7532" S
29 Itunga (Tanna) and thence along the low-water line to point 30	169° 14' 40.0416" E	19° 30' 50.274" S
30 Itunga (Tanna)	169° 14' 46.4064" E	19° 31' 1.5564" S
31 Lenuvalu (Tanna)	169° 15' 0.9756" E	19° 31' 29.6796" S

32 Ikiyo, SW Tanna (Tanna) 169° 17' 12.2172" E	19° 34' 35.7348" S
33 Mystery Is. 169° 45' 37.5012" E and thence along the low-water line to point 34	20° 15' 36.6984" S
34 Mystery Is. 169° 45' 44.874" E	20° 15' 41.2632" S
35 Mystery Is. 169° 45' 59.0832" E	20° 15' 43.6644" S
36 Niav Pt. 169° 51' 1.35" E	20° 15' 16.2792" S
37 SE Anietyum 169° 52' 8.7348" E	20° 14' 55.4604" S
38 SE Anietyum 169° 52' 15.4812" E	20° 14' 52.1124" S
39 SE Anietyum 169° 52' 28.218" E	20° 14' 44.0988" S
40 SE Anietyum 169° 52' 37.4484" E	20° 14' 36.7224" S
41 SE Anietyum 169° 52' 40.9944" E	20° 14' 33.3492" S
42 SE Anietyum 169° 53' 10.968" E	20° 13' 56.8092" S
43 SE Anietyum 169° 53' 29.4216" E	20° 13' 27.6528" S
44 SE Anietyum 169° 53' 56.6196" E	20° 12' 45.216" S
45 Imari Point, Futuna 170° 14' 9.7764" E	19° 32' 23.2008" S
46 Sinow Point, Futuna 170° 14' 17.6028" E	19° 30' 41.8248" S
47 Sinow Point, Futuna 170° 14' 17.7864" E and thence along the low-water line to point 48	19° 30' 36.0288" S
48 Sinow Point, Futuna 170° 14' 17.3256" E	19° 30' 33.984" S
49 Sinow Point, Futuna 170° 14' 15.432" E and thence along the low-water line to point 50	19° 30' 30.294" S
50 Sinow Point, Futuna 170° 14' 14.1936" E	19° 30' 28.8468" S
51 Vetemanu Island. 169° 18' 16.6212" E	18° 41' 49.7832" S
52 Manuro Point, SE of Efate. 168° 35' 43.71" E	17° 41' 21.9912" S
53 Initatam Pt, Tongariki 168° 38' 56.382" E	17° 0' 24.0156" S

<i>54 Initatam Pt, Tongariki</i>	<i>168° 38' 56.1588" E</i>	<i>17° 0' 18.8352" S</i>
<i>55 Initatam Pt, Tongariki</i>	<i>168° 38' 55.662" E</i>	<i>17° 0' 16.7256" S</i>
<i>56 Pantayal Point</i>	<i>168° 16' 58.3608" E</i>	<i>15° 55' 20.2656" S</i>
<i>57 Vot Totlav Island</i>	<i>168° 4' 11.0712" E</i>	<i>14° 26' 32.028" S</i>
<i>58 Vot Tande Island</i>	<i>167° 38' 45.3948" E</i>	<i>13° 15' 24.75" S</i>
<i>and thence along the low-water line to point 59</i>		
<i>59 Vot Tande Island</i>	<i>167° 38' 44.5704" E</i>	<i>13° 15' 23.6952" S</i>

**Geographical Co-ordinates (WGS84) for Mathew Island
Normal Baseline**

<i>Point No.</i>	<i>Longitude (DMS)</i>	<i>Latitude (DMS)</i>
<i>1</i>	<i>171° 21' 1.77" E</i>	<i>22° 20' 35.62" S</i>
<i>2</i>	<i>171° 21' 0.78" E</i>	<i>22° 20' 36.47" S</i>
<i>3</i>	<i>171° 21' 0.33" E</i>	<i>22° 20' 37.28" S</i>
<i>4</i>	<i>171° 21' 0.34" E</i>	<i>22° 20' 38.18" S</i>
<i>5</i>	<i>171° 21' 0.51" E</i>	<i>22° 20' 39.20" S</i>
<i>6</i>	<i>171° 21' 0.99" E</i>	<i>22° 20' 39.79" S</i>
<i>7</i>	<i>171° 21' 1.42" E</i>	<i>22° 20' 40.69" S</i>
<i>8</i>	<i>171° 21' 1.75" E</i>	<i>22° 20' 41.77" S</i>
<i>9</i>	<i>171° 21' 1.72" E</i>	<i>22° 20' 42.64" S</i>
<i>10</i>	<i>171° 21' 2.15" E</i>	<i>22° 20' 43.68" S</i>
<i>11</i>	<i>171° 21' 2.51" E</i>	<i>22° 20' 44.49" S</i>
<i>12</i>	<i>171° 21' 2.77" E</i>	<i>22° 20' 45.27" S</i>
<i>13</i>	<i>171° 21' 3.16" E</i>	<i>22° 20' 45.99" S</i>
<i>14</i>	<i>171° 21' 3.93" E</i>	<i>22° 20' 46.67" S</i>

15	171° 21' 4.71" E	22° 20' 46.94" S
16	171° 21' 5.39" E	22° 20' 47.29" S
17	171° 21' 5.88" E	22° 20' 47.89" S
18	171° 21' 5.72" E	22° 20' 48.09" S
19	171° 21' 5.53" E	22° 20' 48.45" S
20	171° 21' 5.56" E	22° 20' 49.14" S
21	171° 21' 6.47" E	22° 20' 49.65" S
22	171° 21' 7.08" E	22° 20' 50.22" S
23	171° 21' 8.11" E	22° 20' 50.33" S
24	171° 21' 9.34" E	22° 20' 50.42" S
25	171° 21' 11.43" E	22° 20' 50.46" S
26	171° 21' 11.88" E	22° 20' 50.60" S
27	171° 21' 12.43" E	22° 20' 51.06" S
28	171° 21' 13.01" E	22° 20' 51.33" S
29	171° 21' 13.61" E	22° 20' 51.07" S
30	171° 21' 13.96" E	22° 20' 50.79" S
31	171° 21' 14.81" E	22° 20' 50.65" S
32	171° 21' 15.62" E	22° 20' 50.29" S
33	171° 21' 17.00" E	22° 20' 49.98" S
34	171° 21' 17.83" E	22° 20' 50.04" S
35	171° 21' 18.87" E	22° 20' 50.18" S
36	171° 21' 19.67" E	22° 20' 50.18" S
37	171° 21' 20.41" E	22° 20' 49.96" S
38	171° 21' 21.19" E	22° 20' 49.99" S

39	171° 21' 21.48" E	22° 20' 50.50" S
40	171° 21' 22.54" E	22° 20' 50.70" S
41	171° 21' 23.31" E	22° 20' 50.72" S
42	171° 21' 23.86" E	22° 20' 50.63" S
43	171° 21' 24.28" E	22° 20' 50.24" S
44	171° 21' 25.08" E	22° 20' 50.11" S
45	171° 21' 26.24" E	22° 20' 50.29" S
46	171° 21' 27.21" E	22° 20' 50.85" S
47	171° 21' 28.89" E	22° 20' 51.43" S
48	171° 21' 29.44" E	22° 20' 52.09" S
49	171° 21' 30.48" E	22° 20' 52.83" S
50	171° 21' 31.31" E	22° 20' 52.81" S
51	171° 21' 32.50" E	22° 20' 52.62" S
52	171° 21' 32.85" E	22° 20' 51.72" S
53	171° 21' 32.88" E	22° 20' 50.46" S
54	171° 21' 32.55" E	22° 20' 49.68" S
55	171° 21' 32.80" E	22° 20' 49.05" S
56	171° 21' 33.48" E	22° 20' 48.81" S
57	171° 21' 34.35" E	22° 20' 48.83" S
58	171° 21' 34.96" E	22° 20' 48.86" S
59	171° 21' 35.15" E	22° 20' 48.11" S
60	171° 21' 35.14" E	22° 20' 47.06" S
61	171° 21' 34.98" E	22° 20' 46.46" S

62	171° 21' 34.84" E	22° 20' 45.98" S
63	171° 21' 35.00" E	22° 20' 45.47" S
64	171° 21' 35.49" E	22° 20' 45.38" S
65	171° 21' 36.29" E	22° 20' 45.55" S
66	171° 21' 37.03" E	22° 20' 45.55" S
67	171° 21' 37.61" E	22° 20' 45.46" S
68	171° 21' 38.32" E	22° 20' 45.42" S
69	171° 21' 39.03" E	22° 20' 45.24" S
70	171° 21' 39.80" E	22° 20' 45.02" S
71	171° 21' 40.31" E	22° 20' 44.84" S
72	171° 21' 40.95" E	22° 20' 44.60" S
73	171° 21' 41.50" E	22° 20' 44.38" S
74	171° 21' 41.72" E	22° 20' 43.96" S
75	171° 21' 41.98" E	22° 20' 43.51" S
76	171° 21' 42.20" E	22° 20' 42.85" S
77	171° 21' 42.68" E	22° 20' 42.70" S
78	171° 21' 42.74" E	22° 20' 42.19" S
79	171° 21' 42.58" E	22° 20' 41.68" S
80	171° 21' 42.96" E	22° 20' 41.17" S
81	171° 21' 43.34" E	22° 20' 40.71" S
82	171° 21' 43.79" E	22° 20' 40.29" S
83	171° 21' 43.95" E	22° 20' 39.93" S
84	171° 21' 44.47" E	22° 20' 39.81" S

85	171° 21' 45.43" E	22° 20' 39.80"S
86	171° 21' 46.46" E	22° 20' 39.80"S
87	171° 21' 46.98" E	22° 20' 39.31"S
88	171° 21' 47.36" E	22° 20' 38.53"S
89	171° 21' 47.84" E	22° 20' 37.96"S
90	171° 21' 48.02" E	22° 20' 37.27"S
91	171° 21' 48.09" E	22° 20' 36.46"S
92	171° 21' 48.11" E	22° 20' 35.59"S
93	171° 21' 48.11" E	22° 20' 34.81"S
94	171° 21' 48.23" E	22° 20' 34.24"S
95	171° 21' 48.68" E	22° 20' 33.88"S
96	171° 21' 49.09" E	22° 20' 33.22"S
97	171° 21' 49.31" E	22° 20' 32.02"S
98	171° 21' 49.05" E	22° 20' 31.57"S
99	171° 21' 48.54" E	22° 20' 31.21"S
100	171° 21' 47.92" E	22° 20' 31.07"S
101	171° 21' 47.47" E	22° 20' 31.07"S
102	171° 21' 46.99" E	22° 20' 31.16"S
103	171° 21' 46.57" E	22° 20' 31.50"S
104	171° 21' 46.12" E	22° 20' 31.83"S
105	171° 21' 45.54" E	22° 20' 31.77"S
106	171° 21' 45.09" E	22° 20' 31.53"S
107	171° 21' 44.64" E	22° 20' 31.53"S

108	171° 21' 43.74" E	22° 20' 31.27"S
109	171° 21' 43.19" E	22° 20' 31.33"S
110	171° 21' 42.42" E	22° 20' 31.40"S
111	171° 21' 41.77" E	22° 20' 31.49"S
112	171° 21' 41.23" E	22° 20' 31.88"S
113	171° 21' 40.84" E	22° 20' 31.95"S
114	171° 21' 40.27" E	22° 20' 32.10"S
115	171° 21' 39.78" E	22° 20' 32.46"S
116	171° 21' 39.17" E	22° 20' 32.23"S
117	171° 21' 38.88" E	22° 20' 31.99"S
118	171° 21' 38.59E	22° 20' 32.02"S
119	171° 21' 38.37" E	22° 20' 32.02"S
120	171° 21' 37.91" E	22° 20' 32.00"S
121	171° 21' 37.34" E	22° 20' 32.12"S
122	171° 21' 37.05" E	22° 20' 32.42"S
123	171° 21' 36.63" E	22° 20' 32.48"S
124	171° 21' 36.01" E	22° 20' 32.24"S
125	171° 21' 35.24"E	22° 20' 31.74"S
126	171° 21' 34.66"E	22° 20' 31.38"S
127	171° 21' 34.17" E	22° 20' 30.99"S
128	171° 21' 33.75" E	22° 20' 30.58"S
129	171° 21' 33.33" E	22° 20' 30.04"S
130	171° 21' 33.33" E	22° 20' 29.53"S

131	171° 21' 33.00" E	22° 20' 29.14"S
132	171° 21' 32.71" E	22° 20' 29.06"S
133	171° 21' 32.26" E	22° 20' 29.09"S
134	171° 21' 32.07" E	22° 20' 28.88"S
135	171° 21' 32.00" E	22° 20' 28.31"S
136	171° 21' 31.96" E	22° 20' 27.89"S
137	171° 21' 31.67" E	22° 20' 27.63"S
138	171° 21' 31.67" E	22° 20' 27.09"S
139	171° 21' 31.86" E	22° 20' 26.63"S
140	171° 21' 31.89" E	22° 20' 26.19"S
141	171° 21' 31.60" E	22° 20' 25.83"S
142	171° 21' 31.30" E	22° 20' 25.47"S
143	171° 21' 31.11" E	22° 20' 25.26"S
144	171° 21' 30.85" E	22° 20' 25.05"S
145	171° 21' 30.53" E	22° 20' 24.93"S
146	171° 21' 30.37" E	22° 20' 24.93"S
147	171° 21' 29.98" E	22° 20' 24.94"S
148	171° 21' 29.72" E	22° 20' 25.06"S
149	171° 21' 29.76" E	22° 20' 25.41"S
150	171° 21' 30.05" E	22° 20' 25.68"S
151	171° 21' 30.02" E	22° 20' 25.93"S
152	171° 21' 29.73" E	22° 20' 26.11"S
153	171° 21' 29.44" E	22° 20' 26.35"S

154	171° 21' 29.41" E	22° 20' 26.68"S
155	171° 21' 29.41" E	22° 20' 26.95"S
156	171° 21' 29.61" E	22° 20' 27.19"S
157	171° 21' 29.67" E	22° 20' 27.39"S
158	171° 21' 29.77" E	22° 20' 27.75"S
159	171° 21' 29.87" E	22° 20' 28.14"S
160	171° 21' 30.03" E	22° 20' 28.41"S
161	171° 21' 30.39" E	22° 20' 28.95"S
162	171° 21' 30.23" E	22° 20' 29.07"S
163	171° 21' 29.88" E	22° 20' 28.98"S
164	171° 21' 29.46" E	22° 20' 28.83"S
165	171° 21' 28.94" E	22° 20' 28.66"S
166	171° 21' 28.58" E	22° 20' 28.57"S
167	171° 21' 28.13" E	22° 20' 28.18"S
168	171° 21' 27.75" E	22° 20' 28.22"S
169	171° 21' 27.36" E	22° 20' 28.22"S
170	171° 21' 27.23" E	22° 20' 27.80"S
171	171° 21' 27.26" E	22° 20' 27.47"S
172	171° 21' 27.00" E	22° 20' 27.17"S
173	171° 21' 26.77" E	22° 20' 27.11"S
174	171° 21' 26.49" E	22° 20' 27.11"S
175	171° 21' 26.10" E	22° 20' 27.15"S
176	171° 21' 25.97" E	22° 20' 26.67"S

177	171° 21' 25.96" E	22° 20' 26.10" S
178	171° 21' 25.83" E	22° 20' 26.07" S
179	171° 21' 25.42" E	22° 20' 26.25" S
180	171° 21' 25.03" E	22° 20' 26.49" S
181	171° 21' 24.93" E	22° 20' 26.37" S
182	171° 21' 24.70" E	22° 20' 25.75" S
183	171° 21' 24.57" E	22° 20' 25.45" S
184	171° 21' 24.25" E	22° 20' 25.21" S
185	171° 21' 23.89" E	22° 20' 24.85" S
186	171° 21' 23.57" E	22° 20' 24.55" S
187	171° 21' 23.25" E	22° 20' 24.35" S
188	171° 21' 22.38" E	22° 20' 24.23" S
189	171° 21' 21.76" E	22° 20' 23.99" S
190	171° 21' 21.18" E	22° 20' 23.85" S
191	171° 21' 20.86" E	22° 20' 23.31" S
192	171° 21' 20.21" E	22° 20' 22.77" S
193	171° 21' 19.31" E	22° 20' 22.66" S
194	171° 21' 18.76" E	22° 20' 22.57" S
195	171° 21' 18.27" E	22° 20' 22.46" S
196	171° 21' 17.86" E	22° 20' 22.31" S
197	171° 21' 17.53" E	22° 20' 22.19" S
198	171° 21' 17.11" E	22° 20' 22.04" S
199	171° 21' 16.63" E	22° 20' 21.75" S

200	171° 21' 16.05" E	22° 20' 21.75" S
201	171° 21' 15.53" E	22° 20' 21.75" S
202	171° 21' 14.63" E	22° 20' 21.73" S
203	171° 21' 13.86" E	22° 20' 21.70" S
204	171° 21' 12.67" E	22° 20' 21.77" S
205	171° 21' 11.99" E	22° 20' 21.95" S
206	171° 21' 11.70" E	22° 20' 22.23" S
207	171° 21' 11.58" E	22° 20' 22.52" S
208	171° 21' 11.06" E	22° 20' 22.74" S
209	171° 21' 11.13" E	22° 20' 23.49" S
210	171° 21' 11.01" E	22° 20' 23.79" S
211	171° 21' 10.75" E	22° 20' 23.85" S
212	171° 21' 10.42" E	22° 20' 23.31" S
213	171° 21' 10.13" E	22° 20' 22.68" S
214	171° 21' 9.61" E	22° 20' 22.26" S
215	171° 21' 9.03" E	22° 20' 22.09" S
216	171° 21' 8.06" E	22° 20' 22.03" S
217	171° 21' 6.78" E	22° 20' 22.19" S
218	171° 21' 6.04" E	22° 20' 22.41" S
219	171° 21' 5.27" E	22° 20' 22.92" S
220	171° 21' 4.56" E	22° 20' 23.70" S
221	171° 21' 3.93" E	22° 20' 24.43" S
222	171° 21' 3.29" E	22° 20' 25.69" S

223	171° 21' 3.04"E	22° 20' 26.56"S
224	171° 21' 3.07"E	22° 20' 27.22"S
225	171° 21' 3.18"E	22° 20' 27.85"S
226	171° 21' 3.60"E	22° 20' 28.65"S
227	171° 21' 3.99"E	22° 20' 28.95"S
228	171° 21' 4.54"E	22° 20' 29.16"S
229	171° 21' 5.18"E	22° 20' 29.37"S
230	171° 21' 4.89"E	22° 20' 29.55"S
231	171° 21' 3.44"E	22° 20' 29.62"S
232	171° 21' 2.38"E	22° 20' 29.74"S
233	171° 21' 1.74"E	22° 20' 30.02"S
234	171° 21' 1.81"E	22° 20' 30.38"S
235	171° 21' 2.00"E	22° 20' 31.00"S
236	171° 21' 2.39"E	22° 20' 31.51"S
237	171° 21' 2.65"E	22° 20' 31.93"S
238	171° 21' 2.66"E	22° 20' 32.32"S
239	171° 21' 2.46"E	22° 20' 32.68"S
240	171° 21' 1.98"E	22° 20' 32.77"S
241	171° 21' 1.43"E	22° 20' 32.81"S
242	171° 21' 1.21"E	22° 20' 33.11"S
243	171° 21' 1.21"E	22° 20' 33.50"S
244	171° 21' 1.38"E	22° 20' 33.80"S
245	171° 21' 1.73"E	22° 20' 34.06"S

246	171° 21' 2.09"E	22° 20' 34.48"S
247	171° 21' 2.09"E	22° 20' 34.87"S
248	171° 21' 1.97"E	22° 20' 35.23"S
249	171° 21' 1.77"E	22° 20' 35.62"S

Geographical Co-ordinates (WGS84) for Rocks above lowest astronomical tide around Mathew Island

<i>Feature</i>	<i>Longitude (DMS)</i>	<i>Latitude (DMS)</i>
Rock NW	171° 21' 0.27" E	22° 20' 32.55" S
Rock N	171° 21' 11.18" E	22° 20' 20.82" S
Rock NE	171° 21' 33.99" E	22° 20' 28.19" S

Geographical Co-ordinates (WGS84) for Hunter Island Normal Baseline

<i>Point No.</i>	<i>Longitude (DMS)</i>	<i>Latitude (DMS)</i>
1	172° 5' 16.57" E	22° 23' 23.45" S
2	172° 5' 16.18" E	22° 23' 23.81" S
3	172° 5' 15.95" E	22° 23' 23.99" S
4	172° 5' 15.52" E	22° 23' 23.83" S
5	172° 5' 15.03" E	22° 23' 24.33" S
6	172° 5' 14.54" E	22° 23' 24.87" S
7	172° 5' 14.24" E	22° 23' 25.28" S
8	172° 5' 14.14" E	22° 23' 25.46" S
9	172° 5' 13.82" E	22° 23' 25.26" S
10	172° 5' 13.56" E	22° 23' 25.26" S
11	172° 5' 13.20" E	22° 23' 26.08" S

12	172° 5' 13.10" E	22° 23' 26.74" S
13	172° 5' 12.78" E	22° 23' 26.88" S
14	172° 5' 12.58" E	22° 23' 26.73" S
15	172° 5' 12.58" E	22° 23' 26.12" S
16	172° 5' 12.08" E	22° 23' 25.97" S
17	172° 5' 11.87" E	22° 23' 25.95" S
18	172° 5' 11.48" E	22° 23' 25.55" S
19	172° 5' 11.12" E	22° 23' 25.15" S
20	172° 5' 10.92" E	22° 23' 25.13" S
21	172° 5' 10.56" E	22° 23' 25.33" S
22	172° 5' 10.37" E	22° 23' 25.59" S
23	172° 5' 10.24" E	22° 23' 25.59" S
24	172° 5' 9.90" E	22° 23' 25.36" S
25	172° 5' 9.68" E	22° 23' 25.18" S
26	172° 5' 9.27" E	22° 23' 25.28" S
27	172° 5' 9.04" E	22° 23' 25.44" S
28	172° 5' 8.57" E	22° 23' 25.44" S
29	172° 5' 8.20" E	22° 23' 25.44" S
30	172° 5' 7.80" E	22° 23' 25.67" S
31	172° 5' 7.57" E	22° 23' 26.19" S
32	172° 5' 7.22" E	22° 23' 26.39" S
33	172° 5' 6.82" E	22° 23' 26.93" S
34	172° 5' 6.54" E	22° 23' 27.15" S

35	172° 5' 6.20" E	22° 23' 27.01" S
36	172° 5' 5.86" E	22° 23' 26.84" S
37	172° 5' 5.45" E	22° 23' 27.08" S
38	172° 5' 5.28" E	22° 23' 27.60" S
39	172° 5' 5.41" E	22° 23' 27.88" S
40	172° 5' 5.84" E	22° 23' 28.22" S
41	172° 5' 5.59" E	22° 23' 28.56" S
42	172° 5' 5.27" E	22° 23' 28.66" S
43	172° 5' 4.71" E	22° 23' 28.66" S
44	172° 5' 4.17" E	22° 23' 28.50" S
45	172° 5' 3.81" E	22° 23' 28.51" S
46	172° 5' 3.57" E	22° 23' 28.61" S
47	172° 5' 3.39" E	22° 23' 29.05" S
48	172° 5' 3.08" E	22° 23' 29.05" S
49	172° 5' 3.04" E	22° 23' 28.69" S
50	172° 5' 2.99" E	22° 23' 28.21" S
51	172° 5' 2.73" E	22° 23' 28.07" S
52	172° 5' 2.33" E	22° 23' 28.13" S
53	172° 5' 2.20" E	22° 23' 28.53" S
54	172° 5' 2.25" E	22° 23' 28.95" S
55	172° 5' 2.21" E	22° 23' 29.17" S
56	172° 5' 1.82" E	22° 23' 29.18" S
57	172° 5' 1.50" E	22° 23' 29.18" S

58	172° 5' 1.18" E	22° 23' 29.44" S
59	172° 5' 0.92" E	22° 23' 29.66" S
60	172° 5' 0.75" E	22° 23' 29.82" S
61	172° 5' 0.56" E	22° 23' 29.82" S
62	172° 5' 0.22" E	22° 23' 29.58" S
63	172° 4' 59.92" E	22° 23' 29.08" S
64	172° 4' 59.68" E	22° 23' 29.03" S
65	172° 4' 59.53" E	22° 23' 29.35" S
66	172° 4' 59.66" E	22° 23' 29.91" S
67	172° 4' 59.19" E	22° 23' 29.85" S
68	172° 4' 58.83" E	22° 23' 29.85" S
69	172° 4' 58.53" E	22° 23' 30.05" S
70	172° 4' 58.53" E	22° 23' 30.53" S
71	172° 4' 57.93" E	22° 23' 30.45" S
72	172° 4' 57.44" E	22° 23' 30.74" S
73	172° 4' 57.23" E	22° 23' 31.30" S
74	172° 4' 57.28" E	22° 23' 32.24" S
75	172° 4' 57.37" E	22° 23' 33.16" S
76	172° 4' 57.65" E	22° 23' 33.74" S
77	172° 4' 58.17" E	22° 23' 34.20" S
78	172° 4' 58.54" E	22° 23' 34.52" S
79	172° 4' 58.86" E	22° 23' 34.65" S
80	172° 4' 59.22" E	22° 23' 34.71" S

81	172° 4' 59.93" E	22° 23' 34.67" S
82	172° 5' 0.48" E	22° 23' 34.65" S
83	172° 5' 0.89" E	22° 23' 34.68" S
84	172° 5' 1.05" E	22° 23' 35.10" S
85	172° 5' 0.99" E	22° 23' 36.16" S
86	172° 5' 1.04" E	22° 23' 36.95" S
87	172° 5' 0.83" E	22° 23' 37.55" S
88	172° 5' 0.42" E	22° 23' 37.97" S
89	172° 5' 0.23" E	22° 23' 38.51" S
90	172° 5' 0.39" E	22° 23' 39.83" S
91	172° 5' 0.52" E	22° 23' 40.85" S
92	172° 5' 0.23" E	22° 23' 41.85" S
93	172° 5' 0.32" E	22° 23' 42.95" S
94	172° 5' 0.35" E	22° 23' 44.05" S
95	172° 5' 0.65" E	22° 23' 44.55" S
96	172° 5' 0.91" E	22° 23' 44.95" S
97	172° 5' 1.32" E	22° 23' 45.51" S
98	172° 5' 1.50" E	22° 23' 46.05" S
99	172° 5' 1.50" E	22° 23' 46.81" S
100	172° 5' 0.99" E	22° 23' 47.31" S
101	172° 5' 0.70" E	22° 23' 47.66" S
102	172° 5' 0.64" E	22° 23' 48.26" S
103	172° 5' 0.85" E	22° 23' 48.74" S

104	172° 5' 0.86" E	22° 23' 49.35" S
105	172° 5' 0.80" E	22° 23' 49.96" S
106	172° 5' 0.52" E	22° 23' 50.58" S
107	172° 5' 0.27" E	22° 23' 51.32" S
108	172° 5' 0.05" E	22° 23' 51.60" S
109	172° 5' 0.06" E	22° 23' 52.16" S
110	172° 4' 59.87" E	22° 23' 52.44" S
111	172° 4' 59.64" E	22° 23' 52.64" S
112	172° 4' 59.68" E	22° 23' 52.84" S
113	172° 4' 59.94" E	22° 23' 53.08" S
114	172° 5' 0.02" E	22° 23' 53.42" S
115	172° 4' 59.94" E	22° 23' 53.74" S
116	172° 4' 59.71" E	22° 23' 54.09" S
117	172° 4' 59.86" E	22° 23' 54.58" S
118	172° 5' 0.01" E	22° 23' 54.70" S
119	172° 5' 0.44" E	22° 23' 54.70" S
120	172° 5' 0.78" E	22° 23' 54.92" S
121	172° 5' 1.07" E	22° 23' 55.54" S
122	172° 5' 1.18" E	22° 23' 55.96" S
123	172° 5' 1.31" E	22° 23' 56.22" S
124	172° 5' 1.69" E	22° 23' 56.30" S
125	172° 5' 2.27" E	22° 23' 56.01" S
126	172° 5' 2.89" E	22° 23' 55.85" S

127	172° 5' 3.27" E	22° 23' 55.93" S
128	172° 5' 3.58" E	22° 23' 56.17" S
129	172° 5' 3.75" E	22° 23' 56.35" S
130	172° 5' 3.84" E	22° 23' 56.71" S
131	172° 5' 3.29" E	22° 23' 57.27" S
132	172° 5' 3.20" E	22° 23' 57.55" S
133	172° 5' 3.37" E	22° 23' 57.81" S
134	172° 5' 3.72" E	22° 23' 57.99" S
135	172° 5' 4.25" E	22° 23' 58.03" S
136	172° 5' 4.88" E	22° 23' 58.10" S
137	172° 5' 5.09" E	22° 23' 58.30" S
138	172° 5' 5.31" E	22° 23' 58.72" S
139	172° 5' 5.35" E	22° 23' 58.96" S
140	172° 5' 5.65" E	22° 23' 58.98" S
141	172° 5' 5.93" E	22° 23' 58.78" S
142	172° 5' 6.12" E	22° 23' 58.38" S
143	172° 5' 6.48" E	22° 23' 57.98" S
144	172° 5' 6.87" E	22° 23' 58.03" S
145	172° 5' 7.11" E	22° 23' 58.17" S
146	172° 5' 7.56" E	22° 23' 58.37" S
147	172° 5' 7.64" E	22° 23' 58.55" S
148	172° 5' 7.98" E	22° 23' 58.51" S
149	172° 5' 8.26" E	22° 23' 58.47" S

150	172° 5' 8.52" E	22° 23' 58.51" S
151	172° 5' 8.69" E	22° 23' 58.75" S
152	172° 5' 9.01" E	22° 23' 58.74" S
153	172° 5' 9.81" E	22° 23' 58.84" S
154	172° 5' 11.12" E	22° 23' 58.89" S
155	172° 5' 11.89" E	22° 23' 58.83" S
156	172° 5' 12.25" E	22° 23' 58.69" S
157	172° 5' 12.69" E	22° 23' 58.11" S
158	172° 5' 13.01" E	22° 23' 57.53" S
159	172° 5' 13.16" E	22° 23' 57.26" S
160	172° 5' 13.42" E	22° 23' 56.98" S
161	172° 5' 13.99" E	22° 23' 56.98" S
162	172° 5' 14.55" E	22° 23' 57.28" S
163	172° 5' 14.81" E	22° 23' 57.72" S
164	172° 5' 14.90" E	22° 23' 57.98" S
165	172° 5' 15.09" E	22° 23' 58.17" S
166	172° 5' 15.61" E	22° 23' 58.21" S
167	172° 5' 16.27" E	22° 23' 58.37" S
168	172° 5' 16.64" E	22° 23' 58.61" S
169	172° 5' 17.24" E	22° 23' 58.63" S
170	172° 5' 17.45" E	22° 23' 58.07" S
171	172° 5' 17.64" E	22° 23' 57.93" S
172	172° 5' 17.88" E	22° 23' 58.10" S

173	172° 5' 18.12" E	22° 23' 58.42" S
174	172° 5' 18.44" E	22° 23' 58.62" S
175	172° 5' 18.74" E	22° 23' 58.58" S
176	172° 5' 18.82" E	22° 23' 58.30" S
177	172° 5' 18.73" E	22° 23' 57.86" S
178	172° 5' 18.86" E	22° 23' 57.56" S
179	172° 5' 19.37" E	22° 23' 57.54" S
180	172° 5' 20.06" E	22° 23' 57.09" S
181	172° 5' 20.63" E	22° 23' 56.35" S
182	172° 5' 21.03" E	22° 23' 56.01" S
183	172° 5' 21.51" E	22° 23' 55.77" S
184	172° 5' 21.63" E	22° 23' 55.53" S
185	172° 5' 21.80" E	22° 23' 55.04" S
186	172° 5' 21.73" E	22° 23' 54.56" S
187	172° 5' 21.94" E	22° 23' 54.12" S
188	172° 5' 22.28" E	22° 23' 53.62" S
189	172° 5' 22.37" E	22° 23' 52.98" S
190	172° 5' 22.45" E	22° 23' 52.36" S
191	172° 5' 22.34" E	22° 23' 51.94" S
192	172° 5' 22.25" E	22° 23' 51.68" S
193	172° 5' 22.01" E	22° 23' 51.40" S
194	172° 5' 21.75" E	22° 23' 51.04" S
195	172° 5' 21.66" E	22° 23' 50.50" S

196	172° 5' 21.85" E	22° 23' 49.92" S
197	172° 5' 22.04" E	22° 23' 49.34" S
198	172° 5' 22.15" E	22° 23' 49.02" S
199	172° 5' 22.44" E	22° 23' 48.70" S
200	172° 5' 22.48" E	22° 23' 48.34" S
201	172° 5' 22.59" E	22° 23' 47.84" S
202	172° 5' 22.78" E	22° 23' 47.43" S
203	172° 5' 22.93" E	22° 23' 46.91" S
204	172° 5' 23.12" E	22° 23' 46.41" S
205	172° 5' 23.14" E	22° 23' 45.95" S
206	172° 5' 23.17" E	22° 23' 44.91" S
207	172° 5' 23.17" E	22° 23' 44.65" S
208	172° 5' 23.42" E	22° 23' 44.21" S
209	172° 5' 23.29" E	22° 23' 43.69" S
210	172° 5' 22.84" E	22° 23' 43.27" S
211	172° 5' 22.86" E	22° 23' 42.77" S
212	172° 5' 22.71" E	22° 23' 42.51" S
213	172° 5' 22.38" E	22° 23' 42.13" S
214	172° 5' 22.38" E	22° 23' 41.49" S
215	172° 5' 22.25" E	22° 23' 41.13" S
216	172° 5' 21.99" E	22° 23' 40.75" S
217	172° 5' 22.01" E	22° 23' 40.31" S
218	172° 5' 22.11" E	22° 23' 39.71" S

219	172° 5' 22.24" E	22° 23' 39.33" S
220	172° 5' 22.28" E	22° 23' 38.75" S
221	172° 5' 22.23" E	22° 23' 38.37" S
222	172° 5' 21.91" E	22° 23' 38.07" S
223	172° 5' 21.42" E	22° 23' 38.01" S
224	172° 5' 21.00" E	22° 23' 37.69" S
225	172° 5' 20.29" E	22° 23' 36.76" S
226	172° 5' 19.86" E	22° 23' 36.26" S
227	172° 5' 19.60" E	22° 23' 35.48" S
228	172° 5' 19.25" E	22° 23' 34.90" S
229	172° 5' 18.78" E	22° 23' 34.00" S
230	172° 5' 18.37" E	22° 23' 33.50" S
231	172° 5' 18.08" E	22° 23' 32.68" S
232	172° 5' 17.78" E	22° 23' 31.88" S
233	172° 5' 17.62" E	22° 23' 31.08" S
234	172° 5' 17.62" E	22° 23' 30.43" S
235	172° 5' 17.61" E	22° 23' 30.08" S
236	172° 5' 17.27" E	22° 23' 29.77" S
237	172° 5' 16.75" E	22° 23' 29.61" S
238	172° 5' 16.22" E	22° 23' 29.11" S
239	172° 5' 16.00" E	22° 23' 28.83" S
240	172° 5' 15.95" E	22° 23' 28.45" S
241	172° 5' 16.17" E	22° 23' 28.03" S

242	172° 5' 16.57" E	22° 23' 27.87" S
243	172° 5' 16.83" E	22° 23' 27.71" S
244	172° 5' 17.04" E	22° 23' 27.27" S
245	172° 5' 17.27" E	22° 23' 26.80" S
246	172° 5' 17.46" E	22° 23' 26.30" S
247	172° 5' 17.37" E	22° 23' 25.82" S
248	172° 5' 17.07" E	22° 23' 25.44" S
249	172° 5' 17.13" E	22° 23' 24.88" S
250	172° 5' 17.17" E	22° 23' 24.48" S
251	172° 5' 17.17" E	22° 23' 24.22" S
252	172° 5' 17.15" E	22° 23' 23.86" S
253	172° 5' 17.02" E	22° 23' 23.64" S
254	172° 5' 16.84" E	22° 23' 23.50" S
255	172° 5' 16.57" E	22° 23' 23.45" S

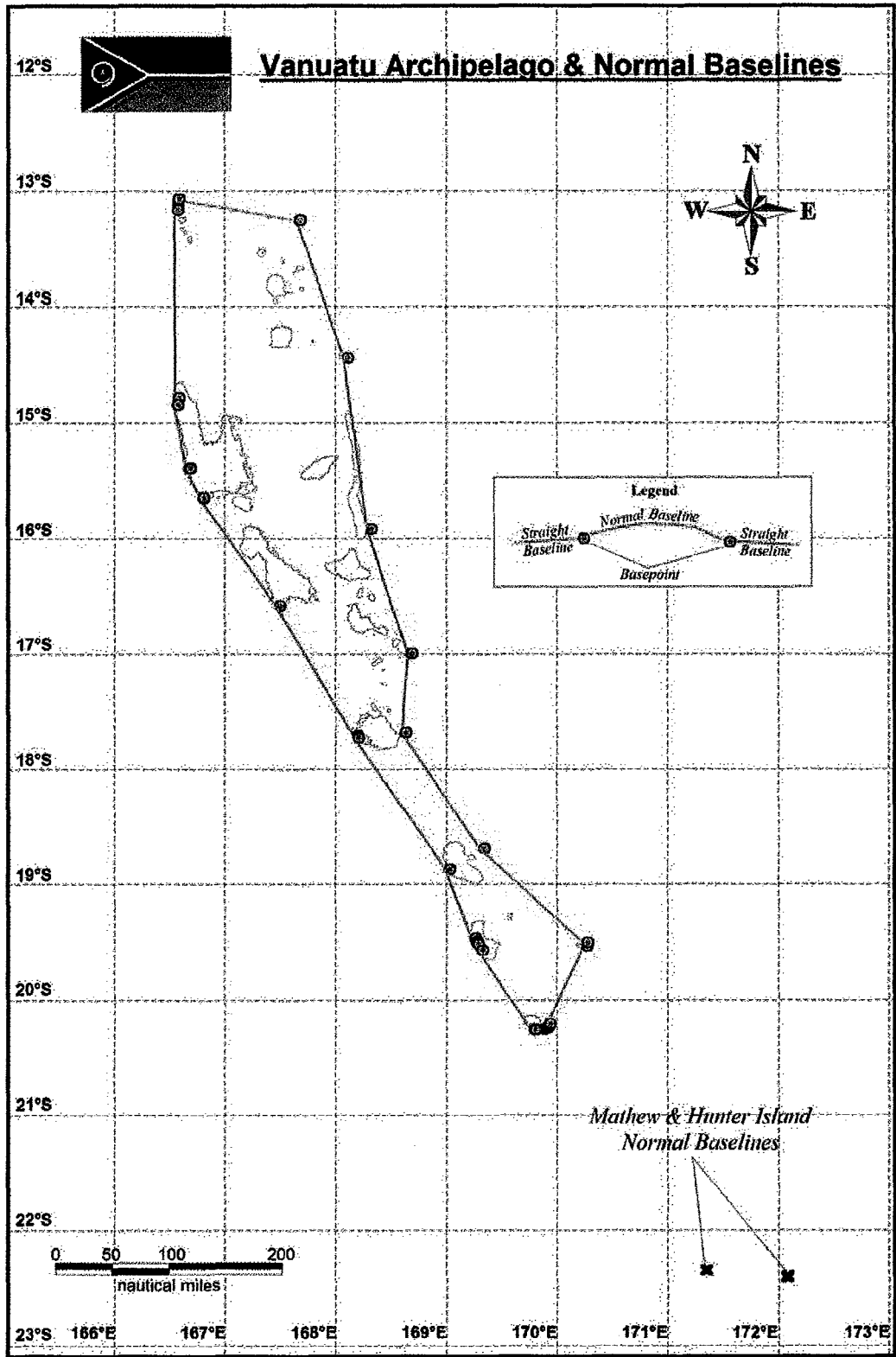
**Geographical Co-ordinates (WGS84) for the Unnamed Island
Normal Baseline on the North East of Hunter Island**

<i>Point No.</i>	<i>Longitude (DMS)</i>	<i>Latitude (DMS)</i>
1	172° 5' 19.04" E	22° 23' 27.74" S
2	172° 5' 18.61" E	22° 23' 28.30" S
3	172° 5' 18.33" E	22° 23' 28.70" S
4	172° 5' 18.34" E	22° 23' 29.18" S
5	172° 5' 18.36" E	22° 23' 29.46" S
6	172° 5' 18.49" E	22° 23' 29.72" S

7	172° 5' 18.73" E	22° 23' 29.88" S
8	172° 5' 19.09" E	22° 23' 29.88" S
9	172° 5' 19.41" E	22° 23' 29.72" S
10	172° 5' 19.65" E	22° 23' 29.73" S
11	172° 5' 20.01" E	22° 23' 29.95" S
12	172° 5' 20.40" E	22° 23' 29.97" S
13	172° 5' 20.68" E	22° 23' 29.81" S
14	172° 5' 21.19" E	22° 23' 29.59" S
15	172° 5' 21.44" E	22° 23' 29.35" S
16	172° 5' 21.70" E	22° 23' 29.04" S
17	172° 5' 22.06" E	22° 23' 28.62" S
18	172° 5' 22.02" E	22° 23' 28.22" S
19	172° 5' 21.97" E	22° 23' 28.08" S
20	172° 5' 21.52" E	22° 23' 28.17" S
21	172° 5' 21.50" E	22° 23' 27.74" S
22	172° 5' 21.54" E	22° 23' 27.42" S
23	172° 5' 21.52" E	22° 23' 27.20" S
24	172° 5' 21.13" E	22° 23' 27.05" S
25	172° 5' 20.59" E	22° 23' 27.09" S
26	172° 5' 20.00" E	22° 23' 27.27" S
27	172° 5' 19.50" E	22° 23' 27.43" S
28	172° 5' 19.16" E	22° 23' 27.61" S
29	172° 5' 19.04" E	22° 23' 27.74" S

**Geographical Co-ordinates (WGS84) for Rocks above lowest
astronomical tide around Hunter Island**

<i>Feature</i>	<i>Longitude (DMS)</i>	<i>Latitude (DMS)</i>
<i>Rock NE</i>	<i>172° 5' 12.62" E</i>	<i>22° 23' 23.48" S</i>
<i>Rock N</i>	<i>172° 5' 5.19" E</i>	<i>22° 23' 26.04" S</i>
<i>Rock NW</i>	<i>172° 4' 58.21" E</i>	<i>22° 23' 27.47" S</i>
<i>Rock SW</i>	<i>172° 4' 58.69" E</i>	<i>22° 23' 55.17" S</i>
<i>Rock SE</i>	<i>172° 5' 23.22" E</i>	<i>22° 23' 53.02" S</i>



World Geodetic System 1984

February 2009



REPUBLIC OF VANUATU

THE ELECTORAL COMMISSION

PUBLICATION OF CANDIDATES QUALIFIED TO CONTEST THE EFATE RURAL CONSTITUENCY BY-ELECTION SCHEDULED FOR THURSDAY 6TH AUGUST 2009

Pursuant to section 28 of the Representation of the People's Act - [CAP. 146], THE ELECTORAL COMMISSION HEREBY PUBLISHES the names of candidates qualified to contest the Efate Rural Constituency Bye-Election scheduled to be held on Thursday the 6th of August 2009.


CONSTITUENCY OF EFATE RURAL 4 SEATS: (18 CANDIDATES)

CANDIDATE	AFFILIATION
1. KALSAKAU STEVEN	UNION OF MODERATE PARTY
2. BAKOA KALTONGGA	VANUAAKU PARTY
3. KALMELE MATAI	VANUAAKU PARTY
4. WAREWO RAVE CHILIA	NATIONAL UNITED PARTY
5. ALFRED ROLLAND CARLOT	VANUATU REPUBLICAN PARTY
6. BARAK TAME SOPE	MELANESIAN PROGRESSIVE PARTY
7. JOSHUA TAFURA KALSAKAU	VANUATU LEBA PARTY
8. PASTOR WILLIAM MALAS	NATIONAL COMMUNITY ASSOCIATION PARTY
9. RORO SAMBO	ALLIANCE
10. KALTANG JOEL	ALLIANCE
11. HARRY MAN KALSONG	VANUATU DEMOCRATIC PROTECTION PARTY
12. ANDREW SAMUEL	TRADITIONAL KAVENING AUTHORITY
13. EPHRAIM KALSAKAU	INDEPENDENT
14. HENDON KALSAKAU	INDEPENDENT
15. JIMMY LUNA TASONG	INDEPENDENT
16. JEAN PIERRE SEREL	INDEPENDENT
17. LILLY LUI	INDEPENDENT
18. ERIC PAKOA MARAKIWOLA	INDEPENDENT

MADE AT PORT VILA THIS 16TH DAY OF JULY 2009.



ETIENNE KOMBE
CHAIRMAN



STEPHEN JOEL TARI
COMMISSIONER



LEIMELU ISHMAEL
COMMISSIONER